PERFIL LONGITUDINAL VC-09A ESC. V.: 1:500

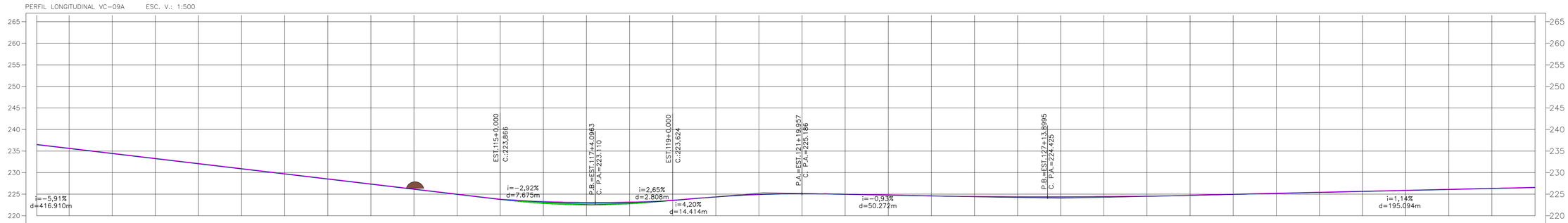

ESTACAS	TERRENO	PROJETO	CORTE	ATERRO
104	236,462	236,582		0,120
105	235,575	235,695		0,120
106	234,392	234,512		0,120
107	233,209	233,329		0,120
108	232,026	232,146		0,120
109	230,843	230,963		0,120
110	229,661	229,781		0,120
111	228,478	228,598		0,120
112	227,295	227,415		0,120
113	226,112	226,232		0,120
114	224,929	225,049		0,120
115	223,746	223,866		0,120
116	222,830	223,343		0,513
117	222,495	223,117		0,622
118	222,742	223,212		0,469
119	223,504	223,624		0,120
120	224,330	224,450		0,120
121	224,883	225,003		0,120
122	225,066	225,186		0,120
123	224,927	225,047		0,120
124	224,742	224,862		0,120
125	224,556	224,676		0,120
126	224,404	224,524		0,120
127	224,322	224,442		0,120
128	224,308	224,428		0,120
129	224,384	224,484		0,120
130	224,489	224,609		0,120
131	224,683	224,803		0,120
132	224,910	225,030		0,120
133	225,138	225,258		0,120
134	225,365	225,485		0,120
135	225,593	225,713		0,120
136	225,821	225,941		0,120
137	226,048	226,168		0,120
138	226,276	226,396		0,120
139	226,503	226,623		0,120

SERPRA
SERVIÇOS, PROJETOS E ASSESSORIA LTDA.
Fone: (65) 3642-4045 Av. Historiador Rubens de mendonça, 1856 - Edifício Cuabá Office Tower, Sl. 506 CEP: 78050-000 - Cuabá - MT

APROVAÇÃO
PREFEITURA MUNICIPAL DE FIGUEIRÓPOLIS D'OESTE

LUIS FELIPE CARVALHO B. LIMA
ENGENHEIRO CIVIL
CREA-MT 121.523.583-6

0 1 2 3 4 5 cm

OBRA	ADEQUAÇÃO DE ESTRADAS VICINAIS
PROPRIETÁRIO:	PREFEITURA MUNICIPAL DE FIGUEIRÓPOLIS D'OESTE
LOCAL:	DIVERSAS ESTRADAS DO MUNICÍPIO
ASSUNTO:	PROJETO GEOMÉTRICO
DATA:	ABRIL / 2025
FOLHA Nº:	125 /163

Formato: A1 (841x594mm)

PERFIL LONGITUDINAL VC-09A ESC. V.: 1:500

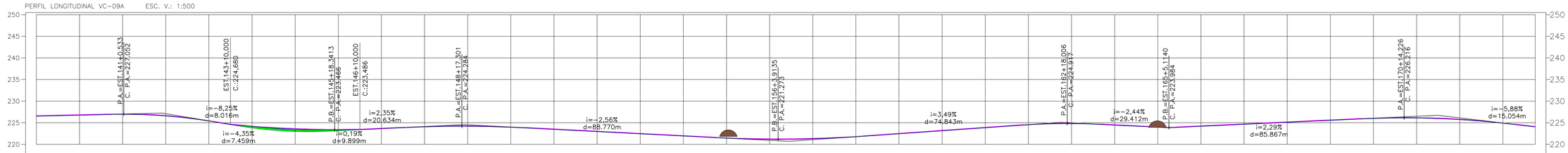

| | | |

PERFIL LONGITUDINAL VC-09A ESC. V.: 1:500

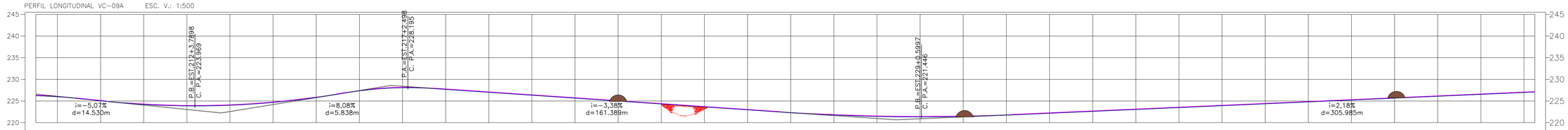

ESTACAS	TERRENO	PROJETO	CORTE	ATERRO
208	226,222	226,342		0.120
209	225,978	226,098		0.120
210	225,031	225,151		0.120
211	224,200	224,320		0.120
212	223,858	223,978		0.120
213	224,012	224,132		0.120
214	224,661	224,781		0.120
215	225,805	225,925		0.120
216	227,333	227,453		0.120
217	228,065	228,185		0.120
218	227,678	227,798		0.120
219	227,002	227,122		0.120
220	226,327	226,447		0.120
221	225,651	225,771		0.120
222	224,975	225,095		0.120
223	224,300	224,420		0.120
224	223,624	223,744		0.120
225	222,948	223,068		0.120
226	222,278	222,398		0.120
227	221,754	221,874		0.120
228	221,436	221,556		0.120
229	221,327	221,447		0.120
230	221,424	221,544		0.120
231	221,729	221,849		0.120
232	222,162	222,282		0.120
233	222,598	222,718		0.120
234	223,033	223,153		0.120
235	223,469	223,589		0.120
236	223,904	224,024		0.120
237	224,340	224,460		0.120
238	224,775	224,895		0.120
239	225,210	225,330		0.120
240	225,646	225,766		0.120
241	226,081	226,201		0.120
242	226,517	226,637		0.120
243	226,952	227,072		0.120
243	227,061	227,181		0.120

PERFIL LONGITUDINAL VC-09A ESC. V.: 1:500

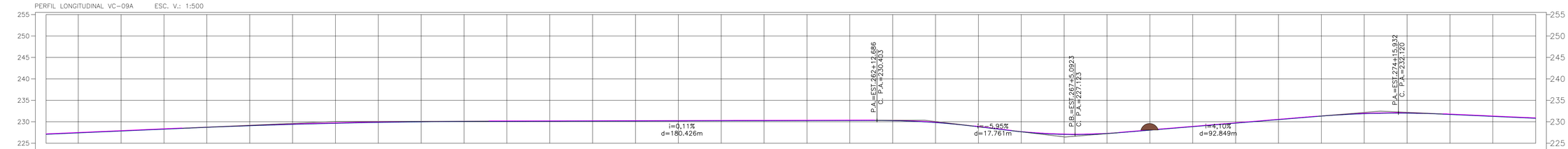

ESTACAS	TERRENO	PROJETO	CORTE	ATERRO
243	227,061	227,181		0.120
244	227,387	227,507		0.120
245	227,823	227,943		0.120
246	228,258	228,378		0.120
247	228,684	228,804		0.120
248	229,058	229,178		0.120
249	229,374	229,494		0.120
250	229,631	229,751		0.120
251	229,831	229,951		0.120
252	229,974	230,094		0.120
253	230,058	230,178		0.120
254	230,090	230,210		0.120
255	230,112	230,232		0.120
256	230,135	230,255		0.120
257	230,157	230,277		0.120
258	230,180	230,300		0.120
259	230,202	230,322		0.120
260	230,224	230,344		0.120
261	230,247	230,367		0.120
262	230,269	230,389		0.120
263	230,248	230,368		0.120
264	229,791	229,911		0.120
265	228,810	228,930		0.120
266	227,639	227,759		0.120
267	227,029	227,149		0.120
268	227,227	227,347		0.120
269	228,018	228,138		0.120
270	228,838	228,958		0.120
271	229,659	229,779		0.120
272	230,479	230,599		0.120
273	231,298	231,418		0.120
274	231,862	231,982		0.120
275	231,991	232,111		0.120
276	231,691	231,811		0.120
277	231,240	231,360		0.120
278	230,789	230,909		0.120

SERPRA
SERVIÇOS, PROJETOS E ASSESSORIA LTDA.
Fone: (65) 3642-4045 Av. Historador Rubens de mendonça, 1856 - Edifício Cuabá
Office Tower, Sl. 506 CEP: 78050-000 - Cuabá - MT

APROVAÇÃO
PREFEITURA MUNICIPAL DE FIGUEIRÓPOLIS D'OESTE

LUIS FELIPE CARVALHO B. LIMA
ENGENHEIRO CIVIL
CREA-MT 121.523.983-6

OBRA ADEQUAÇÃO DE ESTRADAS VICINAIS
PROPRIETÁRIO: PREFEITURA MUNICIPAL DE FIGUEIRÓPOLIS D'OESTE
LOCAL: DIVERSAS ESTRADAS DO MUNICÍPIO
ASSUNTO: PROJETO GEOMÉTRICO
DATA: ABRIL / 2025
FOLHA Nº 127 /163

0 1 2 3 4 5 cm

Formato: A1 (841x594mm)

PERFIL LONGITUDINAL VC-09A ESC. V.: 1:500

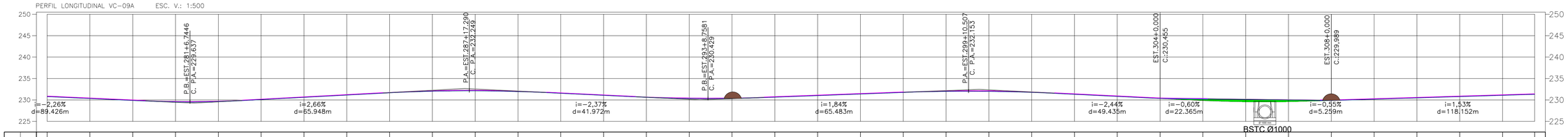

ESTACAS	TERRENO	PROJETO	CORTE	ATERRO
278	230,789	230,909		0.120
279	230,338	230,458		0.120
280	229,887	230,007		0.120
281	229,542	229,662		0.120
282	229,613	229,733		0.120
283	230,077	230,197		0.120
284	230,609	230,729		0.120
285	231,141	231,261		0.120
286	231,669	231,789		0.120
287	232,030	232,150		0.120
288	232,126	232,246		0.120
289	231,958	232,078		0.120
290	231,541	231,661		0.120
291	231,067	231,187		0.120
292	230,601	230,721		0.120
293	230,336	230,456		0.120
294	230,354	230,474		0.120
295	230,644	230,764		0.120
296	231,013	231,133		0.120
297	231,381	231,501		0.120
298	231,749	231,869		0.120
299	231,999	232,119		0.120
300	232,005	232,125		0.120
301	231,768	231,888		0.120
302	231,313	231,433		0.120
303	230,824	230,944		0.120
304	230,335	230,455		0.120
305	229,852	230,335		0.483
306	229,570	230,216		0.645
307	229,592	230,100		0.508
308	229,869	229,989		0.120
309	230,174	230,294		0.120
310	230,479	230,599		0.120
311	230,784	230,904		0.120
312	231,089	231,209		0.120
312	231,318	231,438		0.120

SERPRA
SERVIÇOS, PROJETOS E ASSESSORIA LTDA.
Fone: (65) 3642-4045 Av. Historiador Rubens de mendonça, 1856 - Edificio Cuiabá Office Tower, Sl. 506 CEP: 78050-000 - Cuiabá - MT

APROVAÇÃO
PREFEITURA MUNICIPAL DE FIGUEIRÓPOLIS D'OESTE

LUIS FELIPE CARVALHO B. LIMA
ENGENHEIRO CIVIL
CREA-MT 121.523.583-6

0 1 2 3 4 5 cm

OBRA	ADEQUAÇÃO DE ESTRADAS VICINAIS
PROPRIETÁRIO:	PREFEITURA MUNICIPAL DE FIGUEIRÓPOLIS D'OESTE
LOCAL:	DIVERSAS ESTRADAS DO MUNICÍPIO
ASSUNTO:	PROJETO GEOMÉTRICO
DATA:	ABRIL / 2025
FOLHA Nº:	128 /163

Formato: A1 (841x594mm)

312+0
313+0
314+0
315+0
316+0
317+0
318+0
319+0
320+0
321+0
322+0
323+0
324+0
325+0
326+0
327+0
328+0
329+0
330+0
331+0
VC-09A
EST. FINAL:319+8,74
VC-09A
EST. FINAL:321+8,43
S015° 27' 34.73"
W058° 42' 37.10"
WC-09A
EST. FINAL:324+8,10
S015° 27' 30.80"
W058° 42' 39.09"
331+4,27

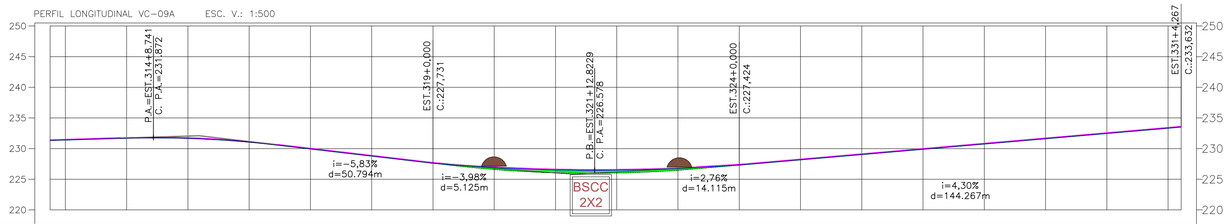
PERFIL LONGITUDINAL VC-09A ESC. V.: 1:500
250
245
240
235
230
225
220
P.A.=EST.314+8,741
C. P.A.=231,872
EST.319+0,000
C.:227,731
P.B.=EST.321+12,8229
C. P.A.=226,578
EST.324+0,000
C.:227,424
EST.331+4,267
C.:233,632
i=-5,83%
d=50.794m
i=-3,98%
d=5.125m
BSCC
2X2
i=2,76%
d=14.115m
i=4,30%
d=144.267m

| | | |

PERFIL LONGITUDINAL VC-10 ESC. V.: 1:500

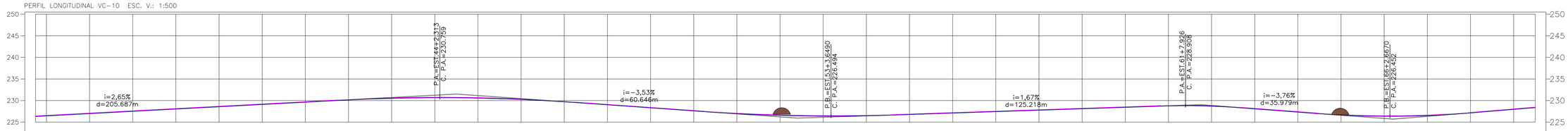

| | | | | | | | | | | | | | | | | | | | | | | | | | | | | | | | | | | | | | | | | | | | | | | | | | | | | | | | | | | | | | | | | | | | | | | | | | | | | | | | | | | | | | | | | | | | | | | | |
|---|---|---

PERFIL LONGITUDINAL VC-10 ESC. V.: 1:500

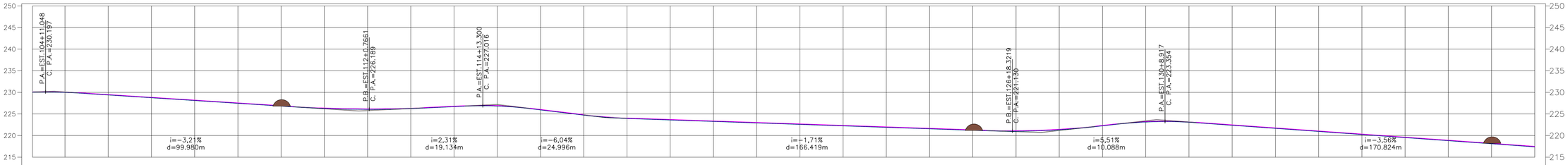

| | | |

PERFIL LONGITUDINAL VC-10 ESC. V.: 1:500

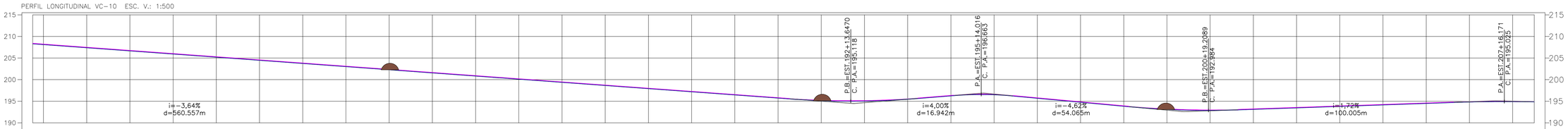

| |
|---|---|---



PERFIL LONGITUDINAL VC-10 ESC. V.: 1:500

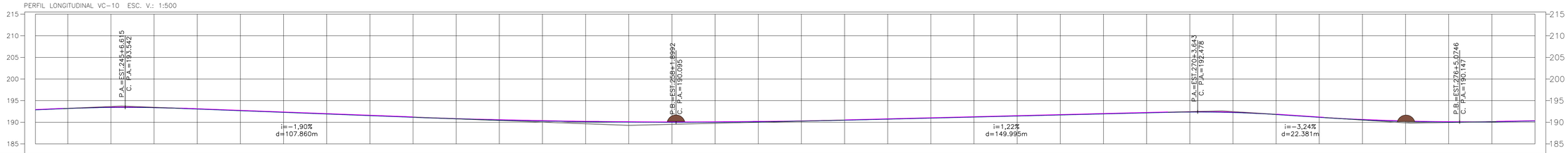

TERRENO / PROJETO	192,840	192,960	193,159	193,279	193,406	193,526	193,356	193,476	193,031	193,151	192,651	192,771	192,271	192,391	191,892	192,012	191,512	191,632	191,132	191,252	190,784	190,904	190,497	190,617	190,273	190,393	190,112	190,232	190,012	190,132	189,975	190,095	190,000	190,120	190,088	190,208	190,238	190,358	190,450	190,570	190,693	190,813	190,937	191,057	191,180	191,300	191,423	191,543	191,666	191,786	191,910	192,030	192,153	192,273	192,352	192,472	192,238	192,358	191,769	191,889	191,120	191,240	190,552	190,672	190,190	190,310	190,034	190,154	190,085	190,205	190,258	190,378
ESTACAS	243	244	245	246	247	248	249	250	251	252	253	254	255	256	257	258	259	260	261	262	263	264	265	266	267	268	269	270	271	272	273	274	275	276	277	278
CORTE / ATERRO	0,120	0,120	0,120	0,120	0,120	0,120	0,120	0,120	0,120	0,120	0,120	0,120	0,120	0,120	0,120	0,120	0,120	0,120	0,120	0,120	0,120	0,120	0,120	0,120	0,120	0,120	0,120	0,120	0,120	0,120	0,120	0,120	0,120	0,120	0,120	0,120	0,120	0,120	0,120	0,120	0,120	0,120	0,120	0,120	0,120	0,120	0,120	0,120	0,120	0,120	0,120	0,120	0,120	0,120	0,120	0,120	0,120	0,120	0,120	0,120	0,120	0,120	0,120	0,120	0,120	0,120	0,120	0,120

PERFIL LONGITUDINAL VC-10 ESC. V.: 1:500

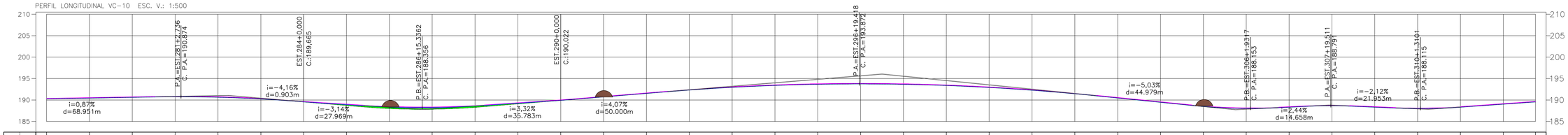

TERRENO / PROJETO	190,258	190,378	190,433	190,553	190,607	190,727	190,751	190,871	190,644	190,764	190,242	190,362	189,545	189,665	188,714	189,037	188,009	188,492	187,854	188,369	188,283	188,706	189,089	189,359	189,802	190,022	190,715	190,835	191,528	191,648	192,318	192,438	192,850	193,070	193,399	193,519	193,666	193,786	193,752	193,872	193,658	193,776	193,378	193,498	192,918	193,038	192,276	192,396	191,452	191,572	190,470	190,590	189,464	189,584	188,482	188,602	188,037	188,157	188,315	188,435	188,671	188,791	188,327	188,447	187,997	188,117	188,322	188,443	189,023	189,143	189,549	189,669
ESTACAS	278	279	280	281	282	283	284	285	286	287	288	289	290	291	292	293	294	295	296	297	298	299	300	301	302	303	304	305	306	307	308	309	310	311	312	312
CORTE / ATERRO	0,120	0,120	0,120	0,120	0,120	0,120	0,120	0,323	0,483	0,515	0,423	0,270	0,120	0,120	0,120	0,120	0,120	0,120	0,120	0,120	0,120	0,120	0,120	0,120	0,120	0,120	0,120	0,120	0,120	0,120	0,120	0,120	0,120	0,120	0,120	0,120

SERPRA
SERVIÇOS, PROJETOS E ASSESSORIA LTDA.
Fone: (65) 3642-4045 Av. Historiador Rubens de mendonça, 1856 - Edifício Cuabá Office Tower, Sl. 506 CEP: 78050-000 - Cuabá - MT

APROVAÇÃO
PREFEITURA MUNICIPAL DE FIGUEIRÓPOLIS D'OESTE

LUIS FELIPE CARVALHO B. LIMA
ENGENHEIRO CIVIL
CREA-MT 121.523.583-6

0 1 2 3 4 5 cm

OBRA	ADEQUAÇÃO DE ESTRADAS VICINAIS
PROPRIETÁRIO:	PREFEITURA MUNICIPAL DE FIGUEIRÓPOLIS D'OESTE
LOCAL:	DIVERSAS ESTRADAS DO MUNICÍPIO
ASSUNTO:	PROJETO GEOMÉTRICO
DATA:	ABRIL / 2025
FOLHA Nº:	133 /163

Formato: A1 (841x594mm)



PERFIL LONGITUDINAL VC-10 ESC. V.: 1:500

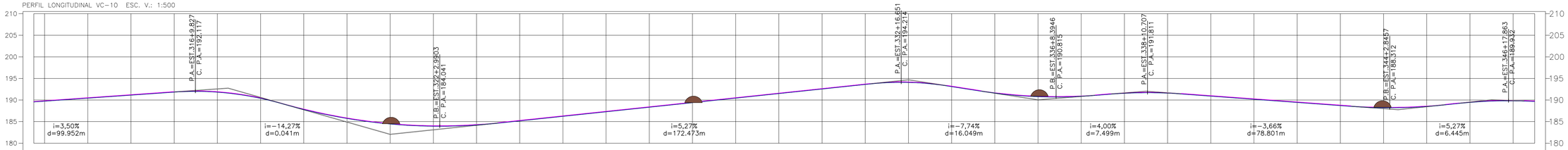

| | | |

PERFIL LONGITUDINAL VC-10 ESC. V.: 1:500

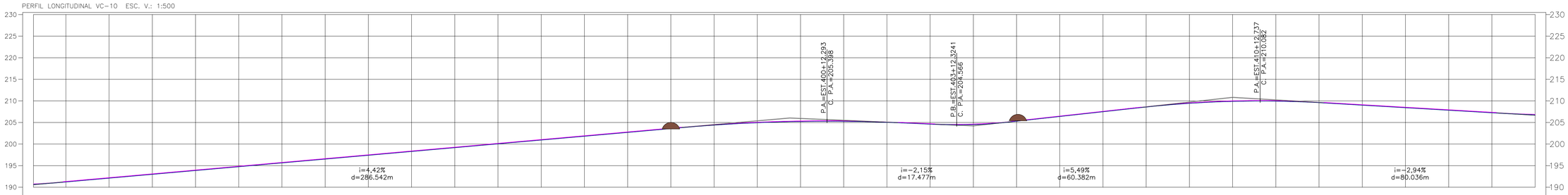

TERRENO	190,934	191,208	192,091	192,974	193,857	194,740	195,623	196,506	197,390	198,273	199,156	200,039	200,922	201,805	202,688	203,571	204,381	204,936	205,228	205,268	205,026	204,695	204,510	205,275	206,373	207,472	208,569	209,425	209,881	209,936	209,590	209,004	208,415	207,827	207,239	206,760
PROJETO	190,754	191,328	192,211	193,094	193,977	194,860	195,743	196,626	197,510	198,393	199,276	200,159	201,042	201,925	202,808	203,691	204,501	205,056	205,348	205,378	205,146	204,725	204,630	205,395	206,493	207,592	208,689	209,545	210,001	210,056	209,710	209,124	208,555	207,947	207,359	206,880
ESTACAS	382	383	384	385	386	387	388	389	390	391	392	393	394	395	396	397	398	399	400	401	402	403	404	405	406	407	408	409	410	411	412	413	414	415	416	417
CORTE	0,120	0,120	0,120	0,120	0,120	0,120	0,120	0,120	0,120	0,120	0,120	0,120	0,120	0,120	0,120	0,120	0,120	0,120	0,120	0,120	0,120	0,120	0,120	0,120	0,120	0,120	0,120	0,120	0,120	0,120	0,120	0,120	0,120	0,120	0,120	0,120
ATERRO																																				

PERFIL LONGITUDINAL VC-10 ESC. V.: 1:500

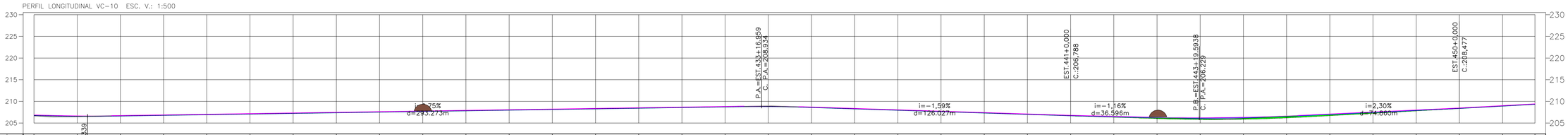

TERRENO	206,760	206,556	206,620	206,770	206,920	207,070	207,219	207,369	207,519	207,669	207,818	207,968	208,118	208,268	208,417	208,567	208,717	208,810	208,582	208,263	207,844	207,625	207,306	206,987	206,668	206,349	206,030	205,929	205,881	206,186	206,708	207,258	207,807	208,357	208,806	209,318
PROJETO	206,880	206,668	206,740	206,890	207,040	207,190	207,339	207,489	207,639	207,789	207,938	208,088	208,238	208,388	208,537	208,687	208,837	208,930	208,702	208,383	208,064	207,745	207,426	207,107	206,788	206,556	206,326	206,229	206,334	206,642	207,095	207,556	208,016	208,477	209,026	209,438
ESTACAS	417	418	419	420	421	422	423	424	425	426	427	428	429	430	431	432	433	434	435	436	437	438	439	440	441	442	443	444	445	446	447	448	449	450	451	451
CORTE	0,120	0,120	0,120	0,120	0,120	0,120	0,120	0,120	0,120	0,120	0,120	0,120	0,120	0,120	0,120	0,120	0,120	0,120	0,120	0,120	0,120	0,120	0,120	0,120	0,120	0,207	0,296	0,400	0,454	0,456	0,387	0,298	0,209	0,120	0,120	0,120
ATERRO																																				

SERPRA
SERVIÇOS, PROJETOS E ASSESSORIA LTDA.
Fone: (65) 3642-4045 Av. Historiador Rubens de mendonça, 1856 - Edifício Cuabá
Office Tower, Sl. 506 CEP: 78050-000 - Cuabá - MT

APROVAÇÃO
PREFEITURA MUNICIPAL DE FIGUEIRÓPOLIS D'OESTE

LUIS FELIPE CARVALHO B. LIMA
ENGENHEIRO CIVIL
CREA-MT 121.523-583-6

0 1 2 3 4 5 cm

OBRA	ADEQUAÇÃO DE ESTRADAS VICINAIS
PROPRIETÁRIO:	PREFEITURA MUNICIPAL DE FIGUEIRÓPOLIS D'OESTE
LOCAL:	DIVERSAS ESTRADAS DO MUNICÍPIO
ASSUNTO:	PROJETO GEOMÉTRICO
DATA:	ABRIL / 2025
FOLHA Nº:	135 /163

Formato: A1 (841x594mm)

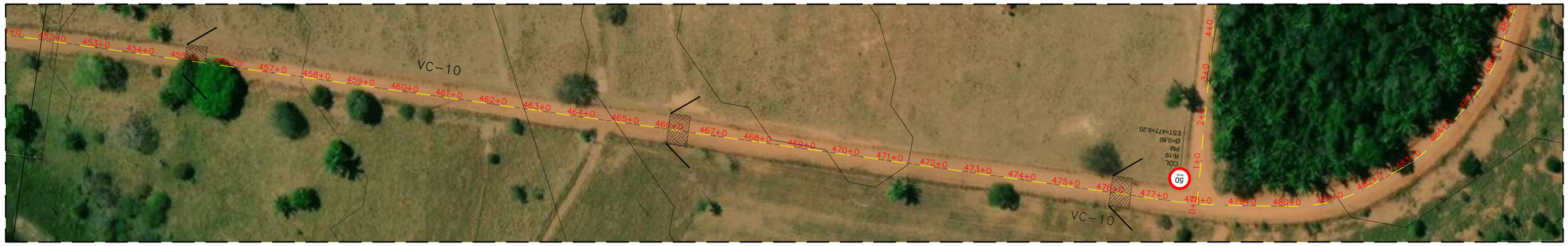

PERFIL LONGITUDINAL VC-10 ESC. V.: 1:500

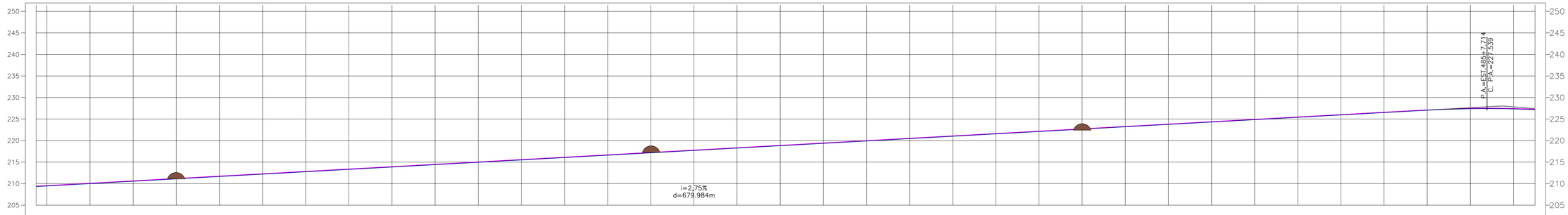

| | | |



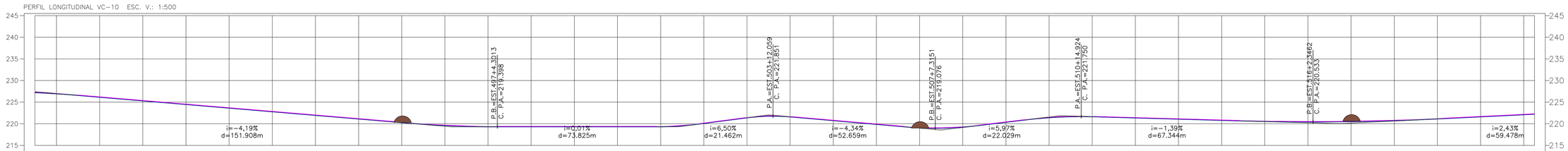

ESTACAS	TERRENO	PROJETO	CORTE	ATERRO
486	227,170	227,293		0,120
487	226,903	227,023		0,120
488	226,114	226,234		0,120
489	225,276	225,396		0,120
490	224,438	224,558		0,120
491	223,600	223,720		0,120
492	222,761	222,881		0,120
493	221,923	222,043		0,120
494	221,085	221,205		0,120
495	220,247	220,367		0,120
496	219,570	219,690		0,120
497	219,287	219,407		0,120
498	219,279	219,399		0,120
499	219,281	219,401		0,120
500	219,282	219,402		0,120
501	219,289	219,409		0,120
502	220,051	220,171		0,120
503	221,350	221,470		0,120
504	221,566	221,686		0,120
505	220,698	220,818		0,120
506	219,831	219,951		0,120
507	219,037	219,157		0,120
508	219,200	219,320		0,120
509	220,319	220,439		0,120
510	221,373	221,493		0,120
511	221,600	221,720		0,120
512	221,323	221,443		0,120
513	221,044	221,164		0,120
514	220,766	220,886		0,120
515	220,515	220,635		0,120
516	220,414	220,534		0,120
517	220,477	220,597		0,120
518	220,703	220,823		0,120
519	221,093	221,213		0,120
520	221,578	221,698		0,120
521	222,064	222,184		0,120
521	222,185	222,305		0,120

SERPRA
SERVIÇOS, PROJETOS E ASSESSORIA LTDA.
Fone: (65) 3642-4045 Av. Historador Rubens de mendonça, 1856 - Edificio Cuabá
Office Tower, Sl. 506 CEP: 78050-000 - Cuabá - MT

APROVAÇÃO
PREFEITURA MUNICIPAL DE FIGUEIRÓPOLIS D'OESTE

LUIS FELIPE CARVALHO B. LIMA
ENGENHEIRO CIVIL
CREA-MT 121.523.583-6

0 1 2 3 4 5 cm

OBRA	ADEQUAÇÃO DE ESTRADAS VICINAIS
PROPRIETÁRIO:	PREFEITURA MUNICIPAL DE FIGUEIRÓPOLIS D'OESTE
LOCAL:	DIVERSAS ESTRADAS DO MUNICÍPIO
ASSUNTO:	PROJETO GEOMÉTRICO
DATA:	ABRIL / 2025

FOLHA Nº: 137 /163

Formato: A1 (841x594mm)

PERFIL LONGITUDINAL VC-10 ESC. V.: 1:500

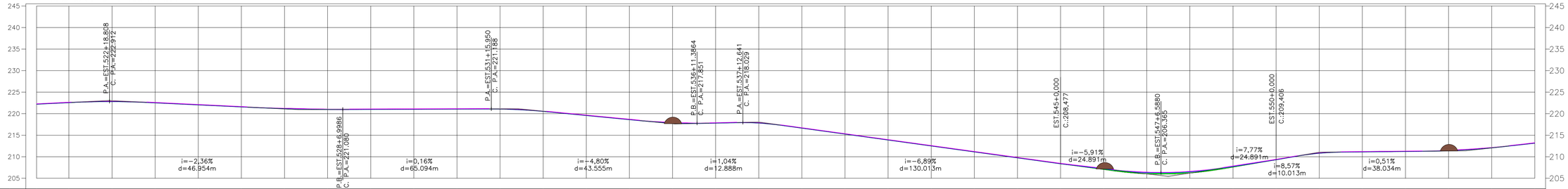

| | | |

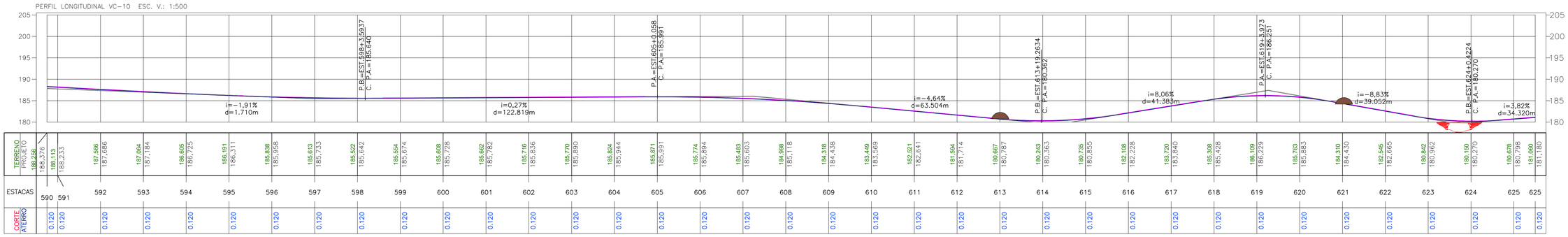

ESTACAS	TERRENO	PROJETO	CORTE	ATERRO
590	188,426	188,376		0,120
591	188,113	188,233		0,120
592	187,566	187,686		0,120
593	187,084	187,184		0,120
594	186,605	186,725		0,120
595	186,191	186,311		0,120
596	185,838	185,958		0,120
597	185,613	185,733		0,120
598	185,522	185,642		0,120
599	185,554	185,674		0,120
600	185,608	185,728		0,120
601	185,662	185,782		0,120
602	185,716	185,836		0,120
603	185,770	185,890		0,120
604	185,824	185,944		0,120
605	185,871	185,991		0,120
606	185,774	185,894		0,120
607	185,483	185,603		0,120
608	184,998	185,118		0,120
609	184,318	184,438		0,120
610	183,449	183,569		0,120
611	182,521	182,641		0,120
612	181,594	181,714		0,120
613	180,667	180,787		0,120
614	180,243	180,363		0,120
615	180,735	180,855		0,120
616	182,108	182,228		0,120
617	183,720	183,840		0,120
618	185,308	185,428		0,120
619	186,109	186,229		0,120
620	186,763	185,883		0,120
621	184,310	184,430		0,120
622	182,545	182,665		0,120
623	180,842	180,962		0,120
624	180,150	180,270		0,120
625	180,678	180,798		0,120
625	181,060	181,180		0,120

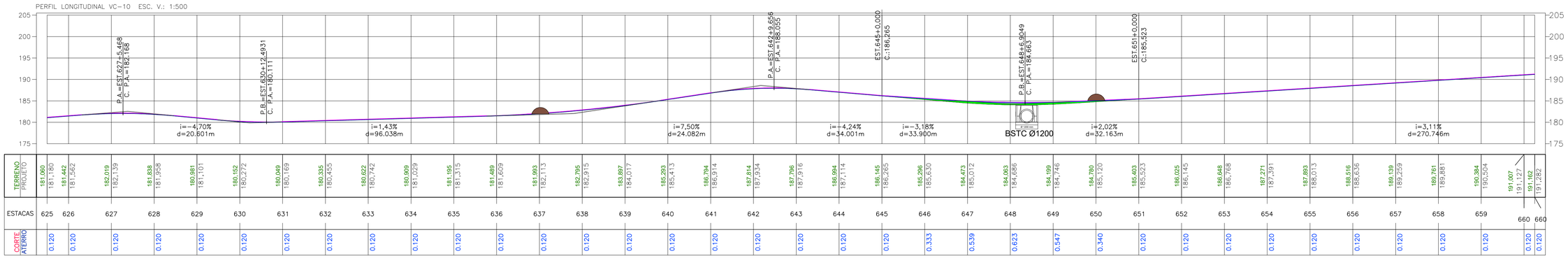

ESTACAS	TERRENO	PROJETO	CORTE	ATERRO
625	181,060	181,180		0,120
626	181,442	181,562		0,120
627	182,019	182,139		0,120
628	181,838	181,958		0,120
629	180,981	181,101		0,120
630	180,152	180,272		0,120
631	180,049	180,169		0,120
632	180,335	180,455		0,120
633	180,622	180,742		0,120
634	180,909	181,029		0,120
635	181,195	181,315		0,120
636	181,489	181,609		0,120
637	181,993	182,113		0,120
638	182,795	182,915		0,120
639	183,897	184,017		0,120
640	185,293	185,413		0,120
641	186,794	186,914		0,120
642	187,814	187,934		0,120
643	187,796	187,916		0,120
644	186,964	187,114		0,120
645	186,145	186,265		0,120
646	185,296	185,630		0,333
647	184,473	185,012		0,539
648	184,063	184,686		0,623
649	184,199	184,746		0,547
650	184,780	185,120		0,340
651	185,403	185,523		0,120
652	186,025	186,145		0,120
653	186,648	186,768		0,120
654	187,271	187,391		0,120
655	187,893	188,013		0,120
656	188,516	188,636		0,120
657	189,139	189,259		0,120
658	189,761	189,881		0,120
659	190,384	190,504		0,120
660	191,007	191,127		0,120
660	191,162	191,282		0,120

SERPRA
SERVIÇOS, PROJETOS E ASSESSORIA LTDA.
Fone: (65) 3642-4045 Av. Historador Rubens de mendonça, 1856 - Edifício Cuabá
Office Tower, Sl. 506 CEP: 78050-000 - Cuabá - MT

APROVAÇÃO
PREFEITURA MUNICIPAL DE FIGUEIRÓPOLIS D'OESTE

LUIS FELIPE CARVALHO B. LIMA
ENGENHEIRO CIVIL
CREA-MT 121.523.583-6

OBRA	ADEQUAÇÃO DE ESTRADAS VICINAIS
PROPRIETÁRIO:	PREFEITURA MUNICIPAL DE FIGUEIRÓPOLIS D'OESTE
LOCAL:	DIVERSAS ESTRADAS DO MUNICÍPIO
ASSUNTO:	PROJETO GEOMÉTRICO
DATA:	ABRIL / 2025

0 1 2 3 4 5 cm

Formato: A1 (841x594mm)

PERFIL LONGITUDINAL VC-10 ESC. V.: 1:500

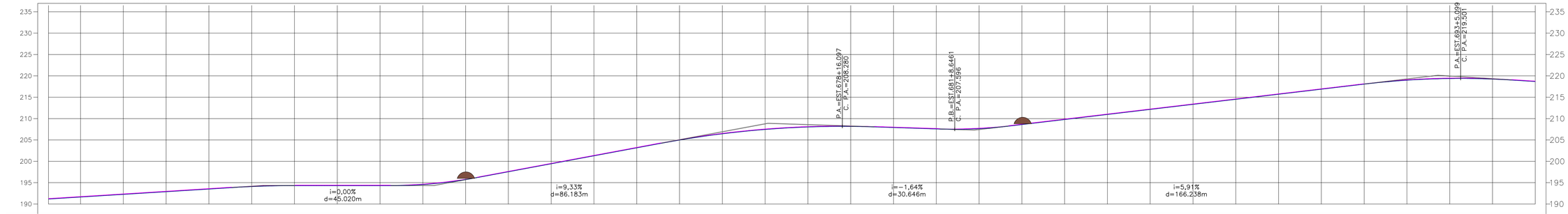

TERRENO / PROJETO	191,162	191,282	191,629	191,749	192,252	192,372	192,875	192,995	193,497	193,617	194,075	194,195	194,289	194,409	194,289	194,409	194,290	194,410	194,549	194,669	195,706	195,826	197,540	197,660	199,407	199,527	201,273	201,393	203,140	203,260	204,987	205,087	206,425	206,545	207,441	207,561	208,017	208,137	208,151	208,271	207,889	208,009	207,560	207,680	207,627	207,747	208,587	208,707	209,769	209,889	210,952	211,072	212,134	212,254	213,317	213,437	214,499	214,619	215,682	215,802	216,864	216,984	218,047	218,167	218,468	219,088	219,364	219,484	219,286	219,355	218,662	218,782
ESTACAS	660	661	662	663	664	665	666	667	668	669	670	671	672	673	674	675	676	677	678	679	680	681	682	683	684	685	686	687	688	689	690	691	692	693	694	695
CORTE / ATERRO	0.120	0.120	0.120	0.120	0.120	0.120	0.120	0.120	0.120	0.120	0.120	0.120	0.120	0.120	0.120	0.120	0.120	0.120	0.120	0.120	0.120	0.120	0.120	0.120	0.120	0.120	0.120	0.120	0.120	0.120	0.120	0.120	0.120	0.120	0.120	0.120

SERPRA
SERVIÇOS, PROJETOS E ASSESSORIA LTDA.
Fone: (65) 3642-4045 Av. Historiador Rubens de mendonça, 1856 - Edificio Cuiabá Office Tower, Sl. 506 CEP: 78050-000 - Cuiabá - MT

APROVAÇÃO
PREFEITURA MUNICIPAL DE FIGUEIRÓPOLIS D'OESTE

LUIS FELIPE CARVALHO B. LIMA
ENGENHEIRO CIVIL
CREA-MT 121.523.583-6

OBRA	ADEQUAÇÃO DE ESTRADAS VICINAIS
PROPRIETÁRIO:	PREFEITURA MUNICIPAL DE FIGUEIRÓPOLIS D'OESTE
LOCAL:	DIVERSAS ESTRADAS DO MUNICÍPIO
ASSUNTO:	PROJETO GEOMÉTRICO
DATA:	ABRIL / 2025

0 1 2 3 4 5 cm

Formato: A1 (841x594mm)

PERFIL LONGITUDINAL VC-10 ESC. V.: 1:500

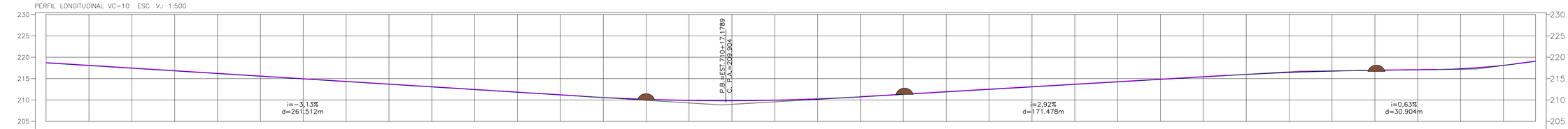

| |
|---|---|---

PERFIL LONGITUDINAL VC-10 ESC. V.: 1:500

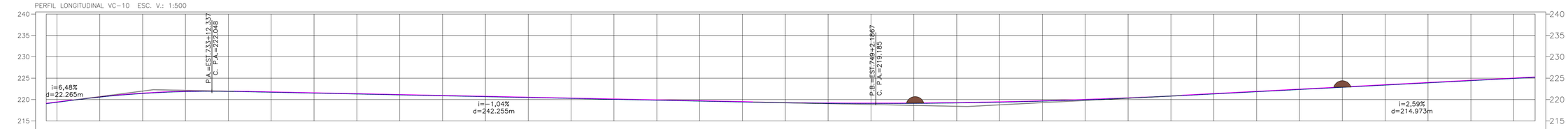

ESTACAS	TERRENO	PROJETO	CORTE	ATERRO
729	218.922	219.143		0.120
730	219.347	219.467		0.120
731	220.563	220.683		0.120
732	221.407	221.527		0.120
733	221.852	221.972		0.120
734	221.899	222.019		0.120
735	221.695	221.815		0.120
736	221.487	221.607		0.120
737	221.280	221.400		0.120
738	221.073	221.193		0.120
739	220.865	220.985		0.120
740	220.658	220.778		0.120
741	220.451	220.571		0.120
742	220.243	220.363		0.120
743	220.036	220.156		0.120
744	219.828	219.948		0.120
745	219.621	219.741		0.120
746	219.414	219.534		0.120
747	219.227	219.347		0.120
748	219.110	219.230		0.120
749	219.066	219.186		0.120
750	219.094	219.214		0.120
751	219.195	219.315		0.120
752	219.368	219.488		0.120
753	219.614	219.734		0.120
754	219.933	220.053		0.120
755	220.324	220.444		0.120
756	220.787	220.907		0.120
757	221.303	221.423		0.120
758	221.821	221.941		0.120
759	222.339	222.459		0.120
760	222.857	222.977		0.120
761	223.375	223.495		0.120
762	223.892	224.012		0.120
763	224.410	224.530		0.120
764	224.928	225.048		0.120
764	225.187	225.307		0.120

PERFIL LONGITUDINAL VC-10 ESC. V.: 1:500

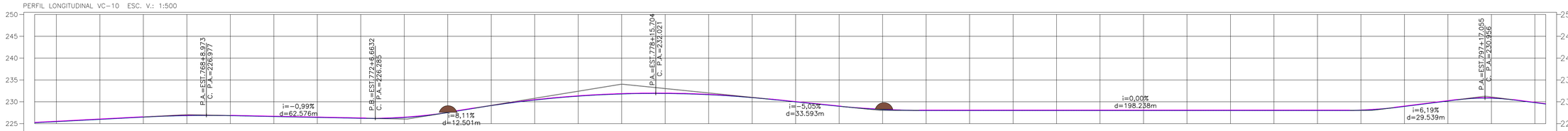

ESTACAS	TERRENO	PROJETO	CORTE	ATERRO
764	225.187	225.307		0.120
765	225.446	225.566		0.120
766	225.964	226.084		0.120
767	226.482	226.602		0.120
768	226.821	226.941		0.120
769	226.803	226.923		0.120
770	226.605	226.725		0.120
771	226.408	226.528		0.120
772	226.210	226.330		0.120
773	226.381	226.501		0.120
774	227.515	227.635		0.120
775	229.109	229.229		0.120
776	230.390	230.510		0.120
777	231.280	231.400		0.120
778	231.781	231.901		0.120
779	231.892	232.012		0.120
780	231.614	231.734		0.120
781	230.945	231.065		0.120
782	229.963	230.083		0.120
783	228.954	229.074		0.120
784	228.198	228.318		0.120
785	228.000	228.120		0.120
786	228.000	228.120		0.120
787	228.000	228.120		0.120
788	228.000	228.120		0.120
789	228.000	228.120		0.120
790	228.000	228.120		0.120
791	228.000	228.120		0.120
792	228.000	228.120		0.120
793	228.000	228.120		0.120
794	228.000	228.120		0.120
795	228.039	228.159		0.120
796	228.929	229.049		0.120
797	230.167	230.287		0.120
798	230.814	230.934		0.120
799	229.789	229.909		0.120
799	229.473	229.593		0.120

SERPRA
SERVIÇOS, PROJETOS E ASSESSORIA LTDA.
Fone: (65) 3642-4045 Av. Historiador Rubens de mendonça, 1856 - Edifício Cuiabá
Office Tower, Sl. 506 CEP: 78050-000 - Cuiabá - MT

APROVAÇÃO
PREFEITURA MUNICIPAL DE FIGUEIRÓPOLIS D'OESTE

LUIS FELIPE CARVALHO B. LIMA
ENGENHEIRO CIVIL
CREA-MT 121.523.583-6

0 1 2 3 4 5 cm

OBRA	ADEQUAÇÃO DE ESTRADAS VICINAIS
PROPRIETÁRIO:	PREFEITURA MUNICIPAL DE FIGUEIRÓPOLIS D'OESTE
LOCAL:	DIVERSAS ESTRADAS DO MUNICÍPIO
ASSUNTO:	PROJETO GEOMÉTRICO
DATA:	ABRIL / 2025
FOLHA Nº:	142 /163

Formato: A1 (841x594mm)

VC-10
EST. FINAL=809+0,000
VC-10
EST. FINAL=814+0,000
S67°40'50.89"
Azimute: 38°55'00"
S15°41'10.52"
Azimute: 38°55'00"

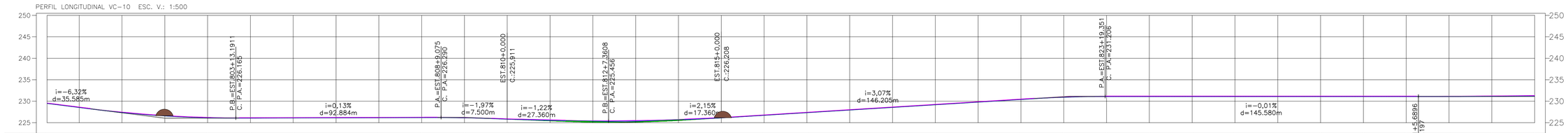
PERFIL LONGITUDINAL VC-10 ESC. V.: 1:500
i=-6,32%
d=35,585m
P.B.=EST.803+13,911
C.: P.A.=226,165
i=0,13%
d=92,884m
P.A.=EST.808+9,075
C.: P.A.=226,290
i=-1,97%
d=7,500m
EST.810+0,000
C.:225,911
i=-1,22%
d=27,360m
P.B.=EST.812+7,3608
C.: P.A.=225,456
EST.815+0,000
C.:226,208
i=2,15%
d=17,360
i=3,07%
d=146,205m
P.A.=EST.823+19,351
C.: P.A.=231,206
i=-0,01%
d=145,580m
P.B.=EST.831+5,6896
C.: P.A.=231,197

| | | |

PERFIL LONGITUDINAL VC-10 ESC. V.: 1:500

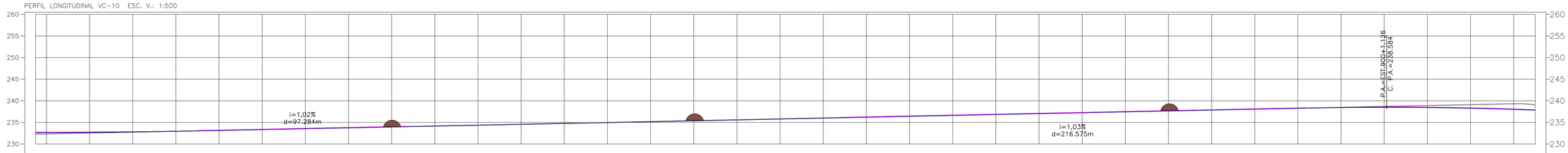

| | | |

PERFIL LONGITUDINAL VC-10 ESC. V.: 1:500

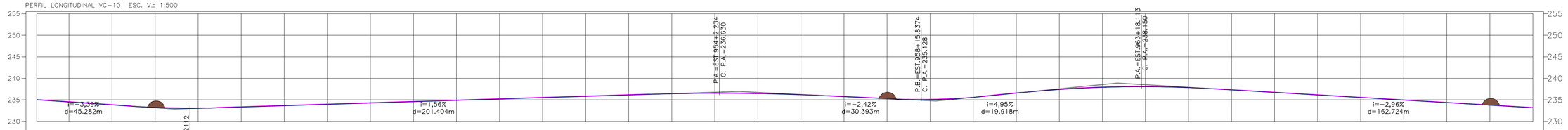

| | | |

PERFIL LONGITUDINAL VC-10 ESC. V.: 1:500

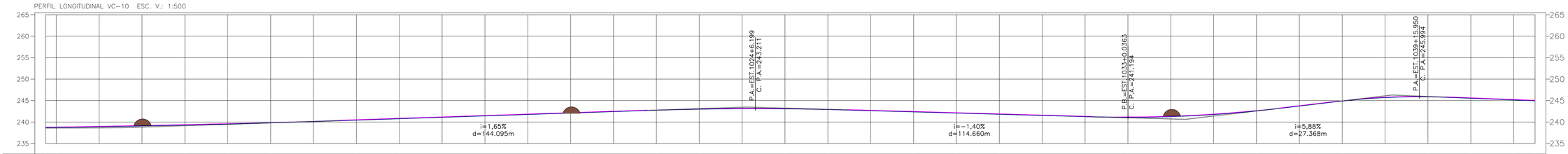

| | | |

PERFIL LONGITUDINAL VC-10 ESC. V.: 1:500

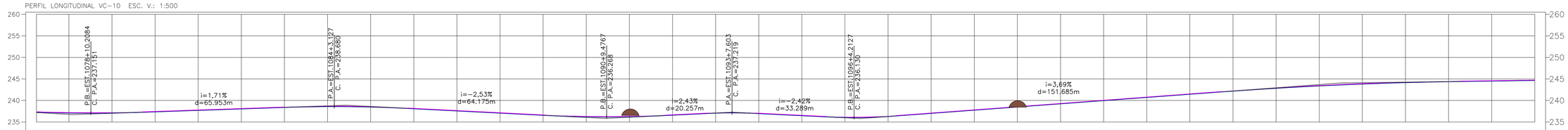

| | | | | | | | | | | | | | | | | | | | | | | | | | | | | | | | | | | | | | | | | | | | | | | | | | | | | | | | | | | | | | | | | | | | | | | | | | | | | | | | | | | | | | | | | | | | | | | | |
|---|---|---

PERFIL LONGITUDINAL VC-10 ESC. V.: 1:500

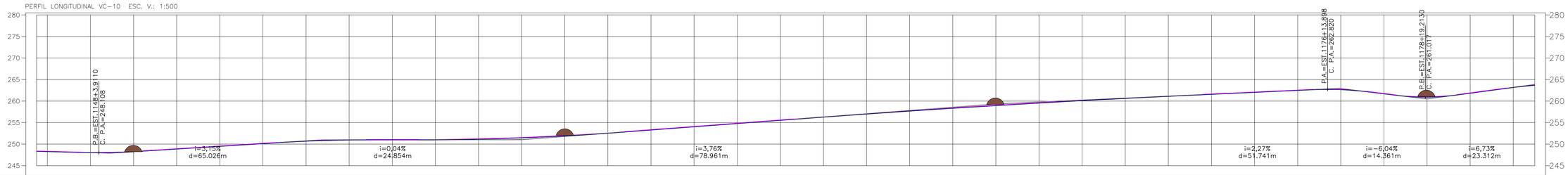

| | | |

PERFIL LONGITUDINAL VC-10A ESC. V.: 1:500

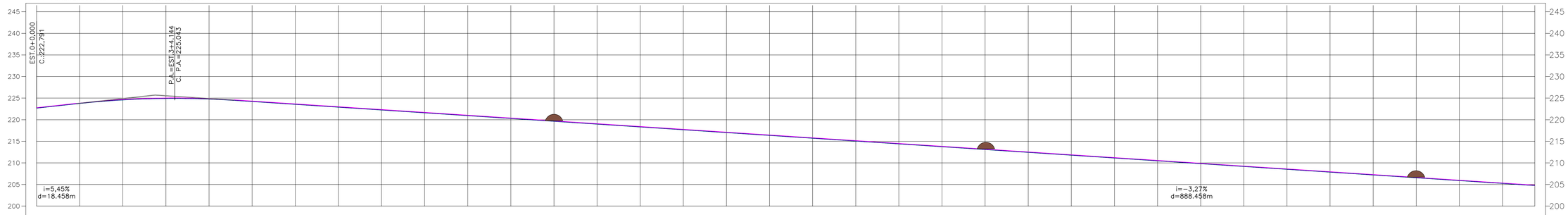

| | | |

PERFIL LONGITUDINAL VC-10A ESC. V.: 1:500

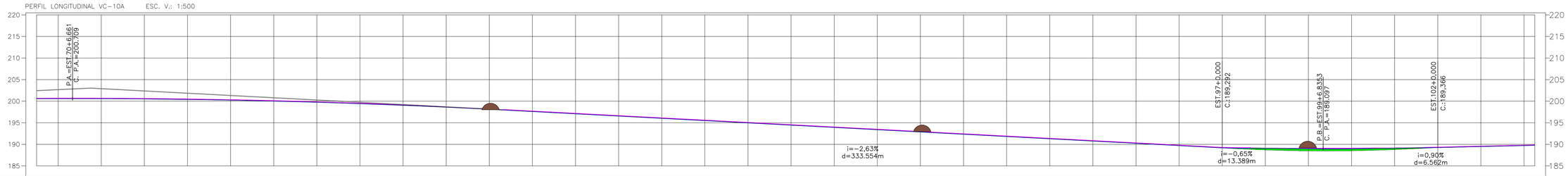

| | | | | | | | | | | | | | | | | | | | | | | | | | | | | | | | | | | | | | | | | | | | | | | | | | | | | | | | | | | | | | | | | | | | | | | | | | | | | | | | | | | | | | | | | | | | | | | | |
|---|---|---

PERFIL LONGITUDINAL VC-10A ESC. V.: 1:500

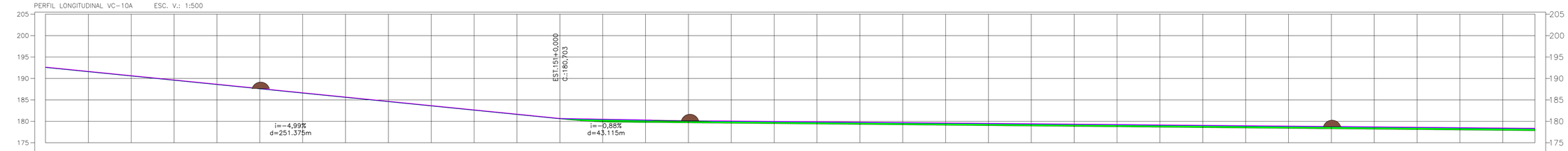

TERRENO	192,560	191,562	190,564	189,566	188,568	187,570	186,572	185,574	184,576	183,578	182,580	181,581	180,583	179,861	179,729	179,638	179,543	179,450	179,358	179,265	179,172	179,079	178,986	178,893	178,801	178,708	178,615	178,522	178,429	178,336	178,244	178,151	178,058	177,965	177,872	177,803				
PROJETO	192,680	191,682	190,684	189,686	188,688	187,690	186,692	185,694	184,696	183,698	182,700	181,701	180,703	180,527	180,350	180,196	180,097	180,006	179,916	179,825	179,734	179,644	179,553	179,462	179,372	179,281	179,190	179,100	179,009	178,918	178,828	178,737	178,646	178,556	178,465	178,397				
ESTACAS	139	140	141	142	143	144	145	146	147	148	149	150	151	152	153	154	155	156	157	158	159	160	161	162	163	164	165	166	167	168	169	170	171	172	173	173				
CORTE																																								
ATERRO	0.120	0.120	0.120	0.120	0.120	0.120	0.120	0.120	0.120	0.120	0.120	0.120	0.120	0.666	0.621	0.560	0.554	0.556	0.558	0.560	0.563	0.565	0.567	0.569	0.571	0.573	0.575	0.578	0.580	0.582	0.584	0.586	0.588	0.591	0.593	0.594				

PERFIL LONGITUDINAL VC-10A ESC. V.: 1:500

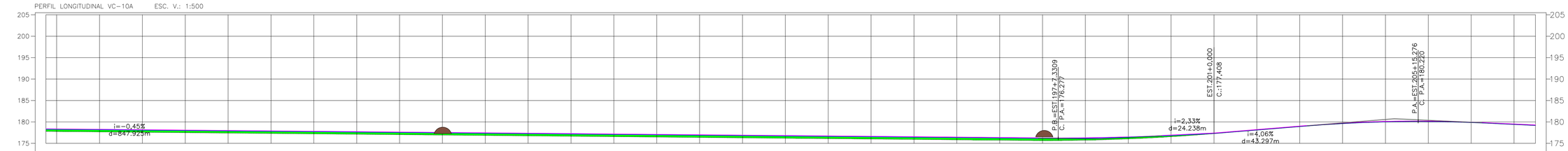

TERRENO	177,803	177,779	177,686	177,594	177,501	177,408	177,315	177,222	177,129	177,037	176,944	176,851	176,758	176,665	176,572	176,480	176,387	176,294	176,201	176,108	176,015	175,923	175,830	175,737	175,656	175,741	176,042	176,558	177,288	178,009	178,911	179,614	180,008	180,091	179,861	179,407	179,175			
PROJETO	178,397	178,374	176,284	178,193	178,102	178,011	177,921	177,830	177,739	177,649	177,558	177,467	177,377	177,286	177,195	177,105	177,014	176,923	176,833	176,742	176,651	176,561	176,470	176,379	176,290	176,315	176,534	176,941	177,408	178,219	179,031	179,734	180,128	180,211	179,981	179,527	179,295			
ESTACAS	173	174	175	176	177	178	179	180	181	182	183	184	185	186	187	188	189	190	191	192	193	194	195	196	197	198	199	200	201	202	203	204	205	206	207	208	208			
CORTE																																								
ATERRO	0.594	0.595	0.597	0.599	0.601	0.603	0.606	0.608	0.610	0.612	0.614	0.616	0.619	0.621	0.623	0.625	0.627	0.629	0.632	0.634	0.636	0.638	0.640	0.642	0.634	0.574	0.492	0.383	0.120	0.120	0.120	0.120	0.120	0.120	0.120	0.120	0.120			

SERPRA
SERVIÇOS, PROJETOS E ASSESSORIA LTDA.
Fone: (65) 3642-4045 Av. Historiador Rubens de mendonça, 1856 - Edificio Cuiabá Office Tower, Sl. 506 CEP: 78050-000 - Cuiabá - MT

APROVAÇÃO
PREFEITURA MUNICIPAL DE FIGUEIRÓPOLIS D'OESTE

LUIS FELIPE CARVALHO B. LIMA
ENGENHEIRO CIVIL
CREA-MT 121.523.583-6

0 1 2 3 4 5 cm

OBRA	ADEQUAÇÃO DE ESTRADAS VICINAIS
PROPRIETÁRIO:	PREFEITURA MUNICIPAL DE FIGUEIRÓPOLIS D'OESTE
LOCAL:	DIVERSAS ESTRADAS DO MUNICÍPIO
ASSUNTO:	PROJETO GEOMÉTRICO
DATA:	ABRIL / 2025
FOLHA Nº:	151 /163

Formato: A1 (841x594mm)

PERFIL LONGITUDINAL VC-10A ESC. V.: 1:500

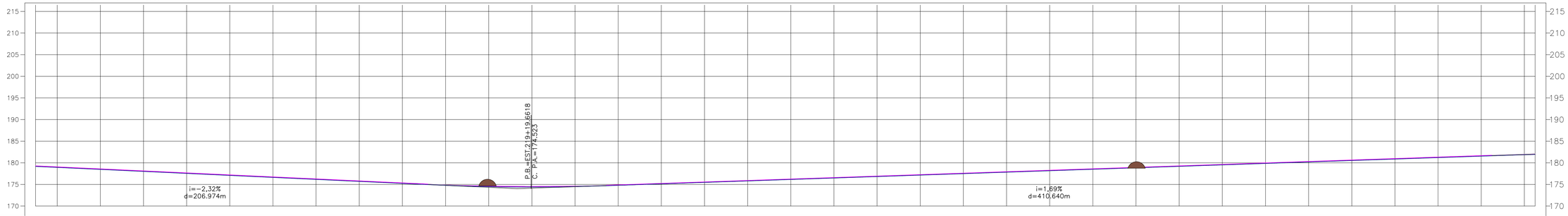

| | | |

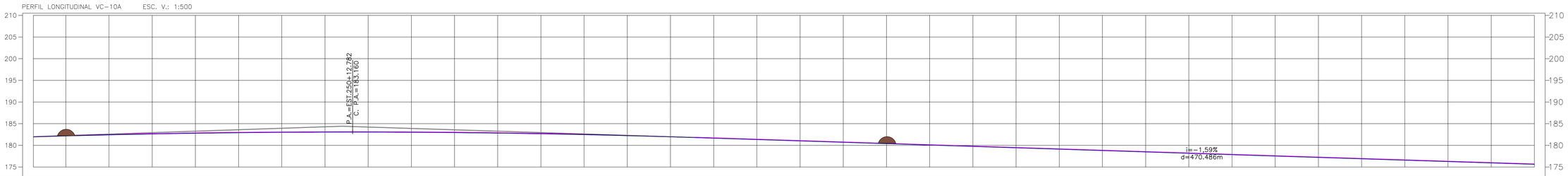

TERRENO / PROJETO	181,942	182,062	182,153	182,273	182,400	182,520	182,607	182,727	182,774	182,894	182,900	183,020	182,986	183,106	183,032	183,152	183,038	183,158	183,003	183,123	182,928	183,048	182,813	182,933	182,658	182,778	182,462	182,582	182,226	182,346	181,950	182,070	181,638	181,758	181,320	181,440	181,003	181,123	180,685	180,805	180,367	180,487	180,049	180,169	179,732	179,852	179,414	179,534	179,096	179,216	178,778	178,898	178,460	178,580	178,143	178,263	177,825	177,945	177,507	177,627	177,189	177,309	176,872	176,992	176,554	176,674	176,236	176,356	175,918	176,038	175,600	175,720
ESTACAS	243	244	245	246	247	248	249	250	251	252	253	254	255	256	257	258	259	260	261	262	263	264	265	266	267	268	269	270	271	272	273	274	275	276	277	278
CORTE / ATERRO	0,120	0,120	0,120	0,120	0,120	0,120	0,120	0,120	0,120	0,120	0,120	0,120	0,120	0,120	0,120	0,120	0,120	0,120	0,120	0,120	0,120	0,120	0,120	0,120	0,120	0,120	0,120	0,120	0,120	0,120	0,120	0,120	0,120	0,120	0,120	0,120

SERPRA
SERVIÇOS, PROJETOS E ASSESSORIA LTDA.
Fone: (65) 3642-4045 Av. Historador Rubens de mendonça, 1856 - Edificio Cuabá Office Tower, Sl. 506 CEP: 78050-000 - Cuabá - MT

APROVAÇÃO
PREFEITURA MUNICIPAL DE FIGUEIRÓPOLIS D'OESTE

LUIS FELIPE CARVALHO B. LIMA
ENGENHEIRO CIVIL
CREA-MT 121.523.583-6

0 1 2 3 4 5 cm

OBRA ADEQUAÇÃO DE ESTRADAS VICINAIS

PROPRIETÁRIO: PREFEITURA MUNICIPAL DE FIGUEIRÓPOLIS D'OESTE

LOCAL: DIVERSAS ESTRADAS DO MUNICÍPIO

ASSUNTO: PROJETO GEOMÉTRICO

DATA: ABRIL / 2025

FOLHA Nº: 153 /163

Formato: A1 (841x594mm)

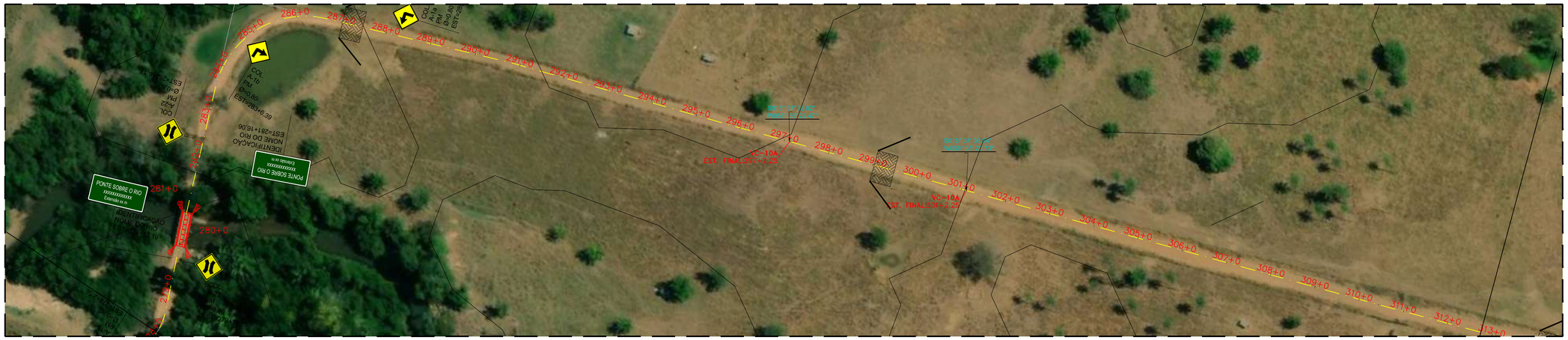
PONTE SOBRE O RIO
xxxxxxxxxxxx
Extensão m =
IDENTIFICAÇÃO
NOME DO RIO
EST=281+16,06
PONTE SOBRE O RIO
xxxxxxxxxxxx
Extensão m =
VC-10A
EST. FINAL=277+12,22
VC-10A
EST. FINAL=317+12,22

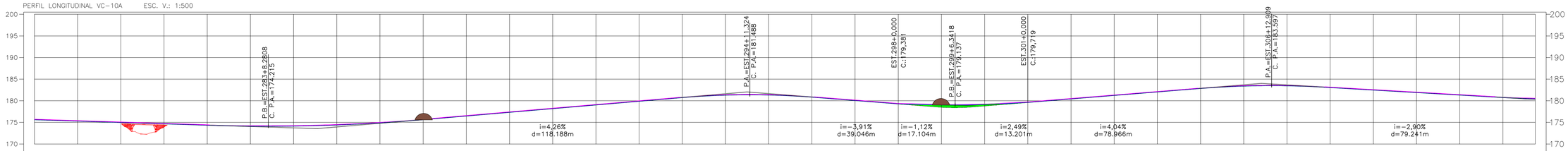
PERFIL LONGITUDINAL VC-10A ESC. V.: 1:500
P.B.=EST.283+8,2808
C. P.A.=174,215
P.A.=EST.294+1,324
C. P.A.=181,488
EST.298+0,000
C.:179,381
P.B.=EST.299+6,3418
C. P.A.=179,137
EST.301+0,000
C.:179,719
P.A.=EST.306+12,999
C. P.A.=183,597
i=4,26%
d=118.188m
i=-3,91%
d=39,046m
i=-1,12%
d=17.104m
i=2,49%
d=13.201m
i=4,04%
d=78.966m
i=-2,90%
d=79.241m

| | | |

PERFIL LONGITUDINAL VC-10A ESC. V.: 1:500

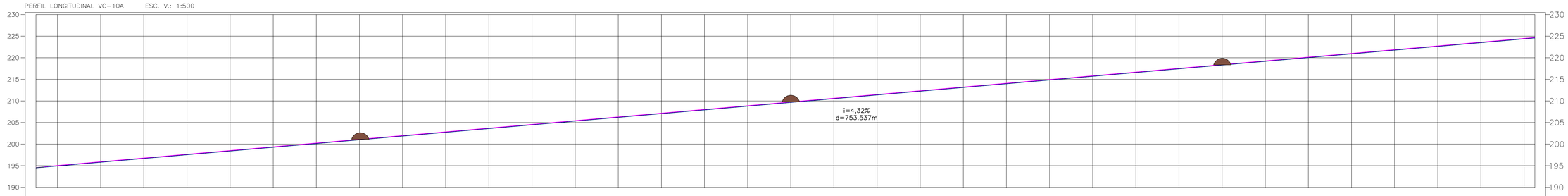

| |
|---|---|---

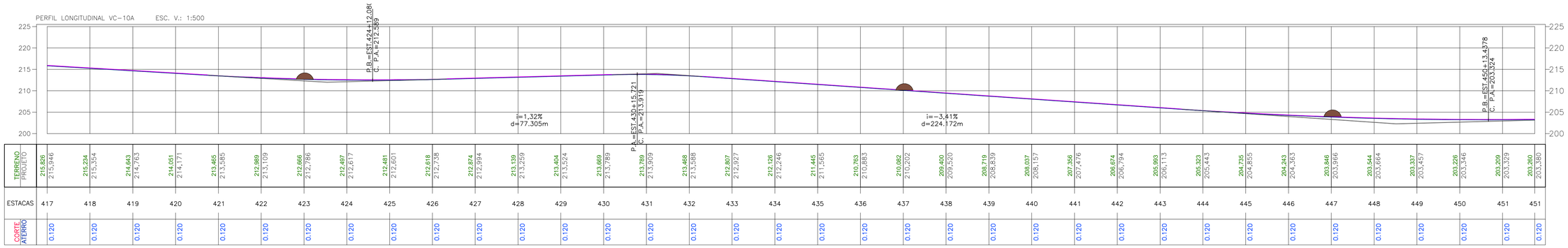

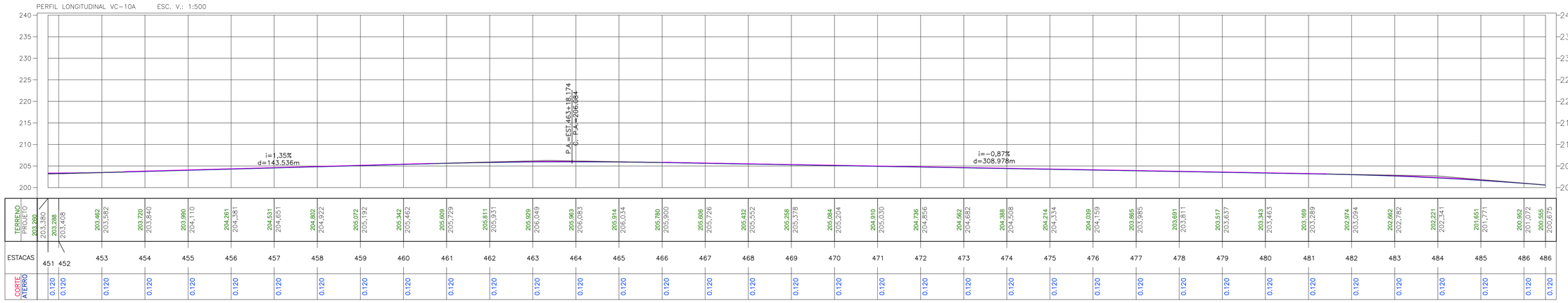

SERPRA
SERVIÇOS, PROJETOS E ASSESSORIA LTDA.
Fone: (65) 3642-4045 Av. Historador Rubens de mendonça, 1.856 - Edifício Cuiabá Office Tower, Sl. 506 CEP: 78050-000 - Cuiabá - MT

APROVAÇÃO
PREFEITURA MUNICIPAL DE FIGUEIRÓPOLIS D'OESTE

LUIS FELIPE CARVALHO B. LIMA
ENGENHEIRO CIVIL
CREA-MT 121.523.563-6

OBRA	ADEQUAÇÃO DE ESTRADAS VICINAIS
PROPRIETÁRIO:	PREFEITURA MUNICIPAL DE FIGUEIRÓPOLIS D'OESTE
LOCAL:	DIVERSAS ESTRADAS DO MUNICÍPIO
ASSUNTO:	PROJETO GEOMÉTRICO
DATA:	ABRIL / 2025

FOLHA Nº: 156 /163

0 1 2 3 4 5 cm

Formato: A1 (841x594mm)

PERFIL LONGITUDINAL VC-10A ESC. V.: 1:500

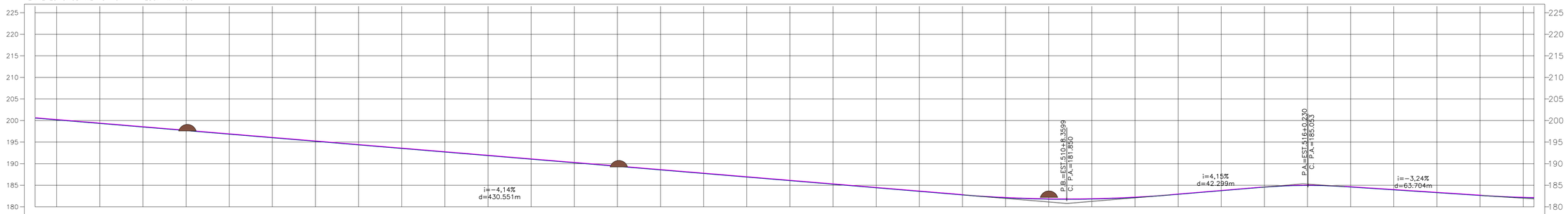

| | | |

PERFIL LONGITUDINAL VC-10A ESC. V.: 1:500

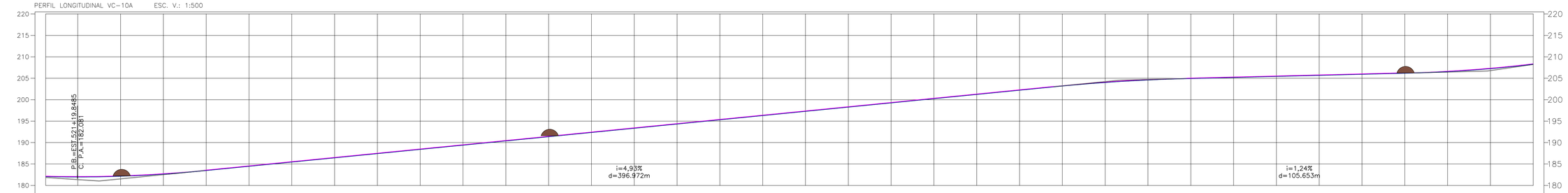

| | | | | | | | | | | | | | | | | | | | | | | | | | | | | | | | | | | | | | | | | | | | | | | | | | | | | | | | | | | | | | | | | | | | | | | | | | | | | | | | | | | | | | | | | | | | | | | |
|---|---|---

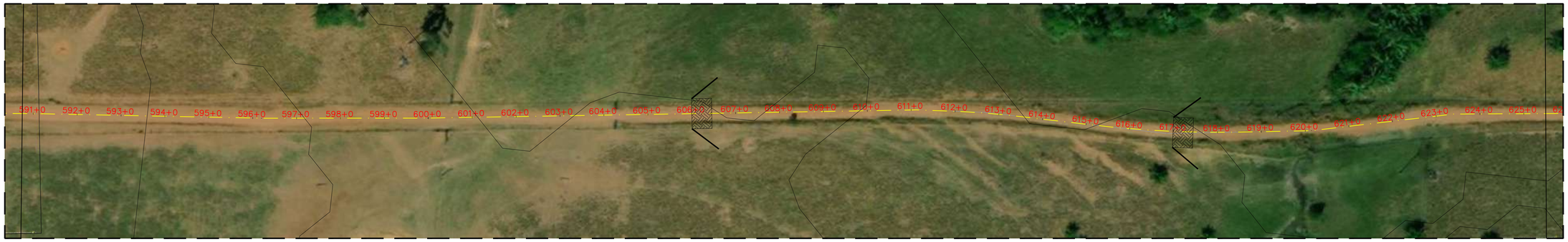

PERFIL LONGITUDINAL VC-10A ESC. V.: 1:500

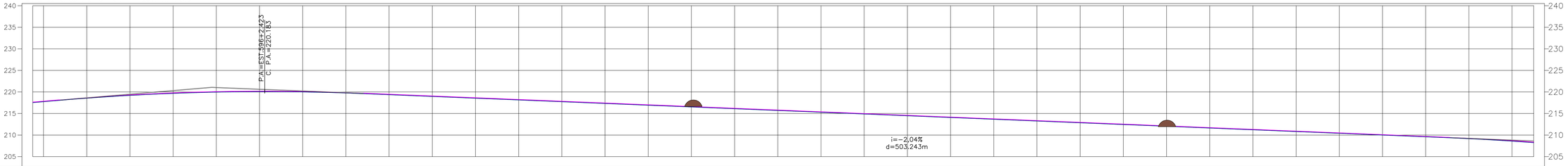

| | | |

PERFIL LONGITUDINAL VC-10A ESC. V.: 1:500

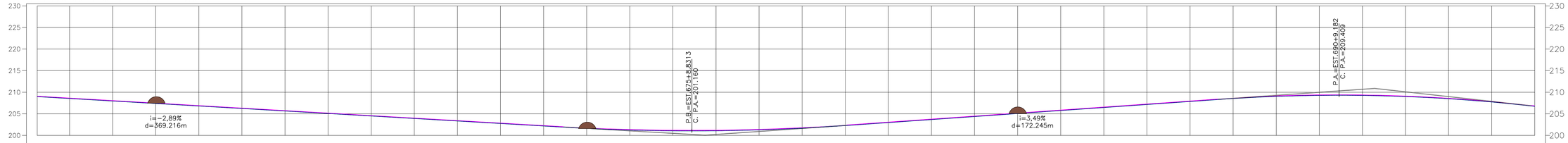

| |
|---|---|---

PERFIL LONGITUDINAL VC-10A ESC. V.: 1:500

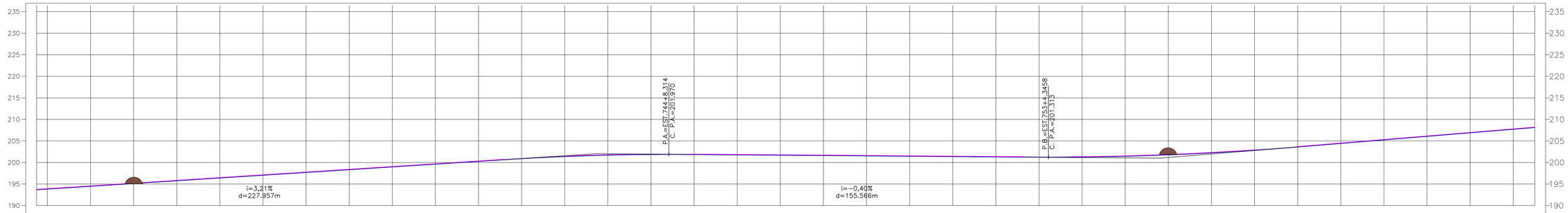

| | | |

PERFIL LONGITUDINAL VC-10A ESC. V.: 1:500

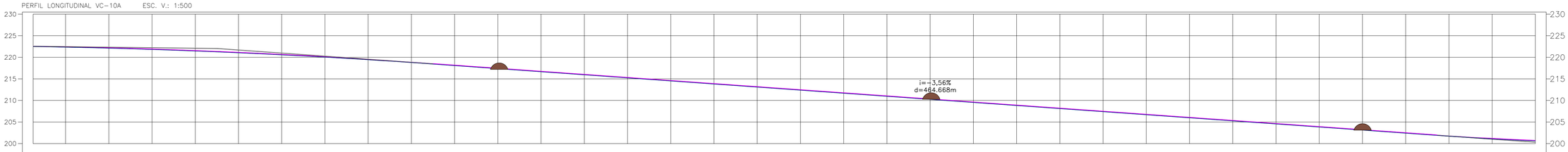

ESTACAS	TERRENO	PROJETO	CORTE	ATERRO
799	222,491	222,611		0,120
800	222,351	222,471		0,120
801	222,113	222,233		0,120
802	221,816	221,936		0,120
803	221,459	221,579		0,120
804	221,043	221,163		0,120
805	220,568	220,688		0,120
806	220,033	220,153		0,120
807	219,439	219,559		0,120
808	218,786	218,906		0,120
809	218,081	218,201		0,120
810	217,368	217,488		0,120
811	216,655	216,775		0,120
812	215,943	216,063		0,120
813	215,230	215,350		0,120
814	214,517	214,637		0,120
815	213,805	213,925		0,120
816	213,092	213,212		0,120
817	212,380	212,500		0,120
818	211,667	211,787		0,120
819	210,954	211,074		0,120
820	210,242	210,362		0,120
821	209,529	209,649		0,120
822	208,816	208,936		0,120
823	208,104	208,224		0,120
824	207,391	207,511		0,120
825	206,678	206,798		0,120
826	205,966	206,086		0,120
827	205,253	205,373		0,120
828	204,541	204,661		0,120
829	203,828	203,948		0,120
830	203,115	203,235		0,120
831	202,403	202,523		0,120
832	201,695	201,815		0,120
833	201,000	201,120		0,120
834	200,624	200,744		0,120

PERFIL LONGITUDINAL VC-10A ESC. V.: 1:500

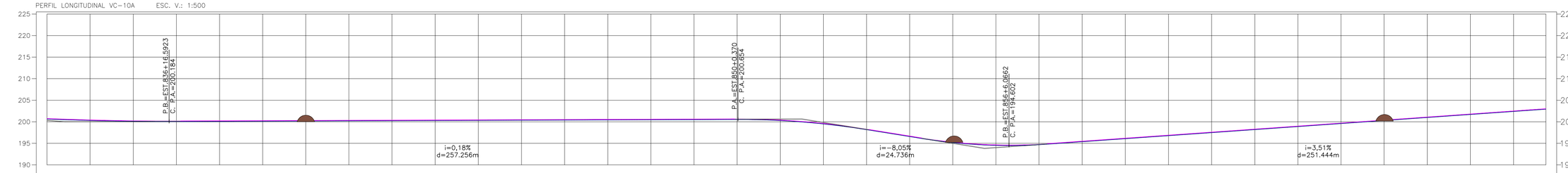

ESTACAS	TERRENO	PROJETO	CORTE	ATERRO
834	200,624	200,744		0,120
835	200,298	200,418		0,120
836	200,112	200,232		0,120
837	200,066	200,186		0,120
838	200,102	200,222		0,120
839	200,138	200,258		0,120
840	200,174	200,294		0,120
841	200,210	200,330		0,120
842	200,246	200,366		0,120
843	200,282	200,402		0,120
844	200,318	200,438		0,120
845	200,354	200,474		0,120
846	200,391	200,511		0,120
847	200,427	200,547		0,120
848	200,463	200,583		0,120
849	200,499	200,619		0,120
850	200,534	200,654		0,120
851	200,279	200,399		0,120
852	199,492	199,612		0,120
853	198,175	198,295		0,120
854	196,566	196,686		0,120
855	195,160	195,280		0,120
856	194,519	194,639		0,120
857	194,676	194,796		0,120
858	195,365	195,485		0,120
859	196,067	196,187		0,120
860	196,769	196,889		0,120
861	197,472	197,592		0,120
862	198,174	198,294		0,120
863	198,876	198,996		0,120
864	199,579	199,699		0,120
865	200,281	200,401		0,120
866	200,983	201,103		0,120
867	201,686	201,806		0,120
868	202,388	202,508		0,120
868	202,915	203,035		0,120

SERPRA
SERVIÇOS, PROJETOS E ASSESSORIA LTDA.
Fone: (65) 3642-4045 Av. Historador Rubens de mendonça, 1856 - Edifício Cuabá Office Tower, Sl. 506 CEP: 78050-000 - Cuabá - MT

APROVAÇÃO
PREFEITURA MUNICIPAL DE FIGUEIRÓPOLIS D'OESTE

LUIS FELIPE CARVALHO B. LIMA
ENGENHEIRO CIVIL
CREA-MT 121.523.583-6

OBRA	ADEQUAÇÃO DE ESTRADAS VICINAIS
PROPRIETÁRIO:	PREFEITURA MUNICIPAL DE FIGUEIRÓPOLIS D'OESTE
LOCAL:	DIVERSAS ESTRADAS DO MUNICÍPIO
ASSUNTO:	PROJETO GEOMÉTRICO
DATA:	ABRIL / 2025
FOLHA Nº	162 /163

0 1 2 3 4 5 cm

Formato: A1 (841x594mm)

PERFIL LONGITUDINAL VC-10A ESC. V.: 1:500

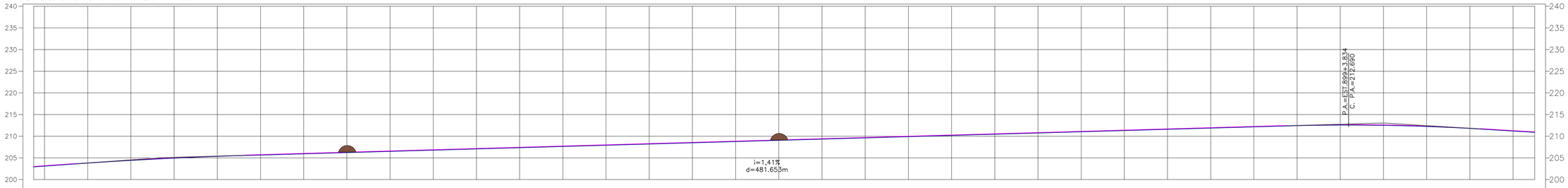

ESTACAS	TERRENO	PROJETO	CORTE	ATERRO
868	202,815	203,035		0,120
869	203,090	203,210		0,120
870	203,789	203,909		0,120
871	204,412	204,532		0,120
872	204,928	205,048		0,120
873	205,337	205,457		0,120
874	205,645	205,765		0,120
875	205,928	206,048		0,120
876	206,211	206,331		0,120
877	206,494	206,614		0,120
878	206,777	206,897		0,120
879	207,060	207,180		0,120
880	207,342	207,462		0,120
881	207,625	207,745		0,120
882	207,908	208,028		0,120
883	208,191	208,311		0,120
884	208,474	208,594		0,120
885	208,757	208,877		0,120
886	209,040	209,160		0,120
887	209,323	209,443		0,120
888	209,605	209,725		0,120
889	209,888	210,008		0,120
890	210,171	210,291		0,120
891	210,454	210,574		0,120
892	210,737	210,857		0,120
893	211,020	211,140		0,120
894	211,303	211,423		0,120
895	211,586	211,706		0,120
896	211,868	211,988		0,120
897	212,151	212,271		0,120
898	212,429	212,549		0,120
899	212,566	212,686		0,120
900	212,505	212,625		0,120
901	212,245	212,365		0,120
902	211,787	211,907		0,120
903	211,189	211,309		0,120
903	210,887	211,007		0,120

PERFIL LONGITUDINAL VC-10A ESC. V.: 1:500

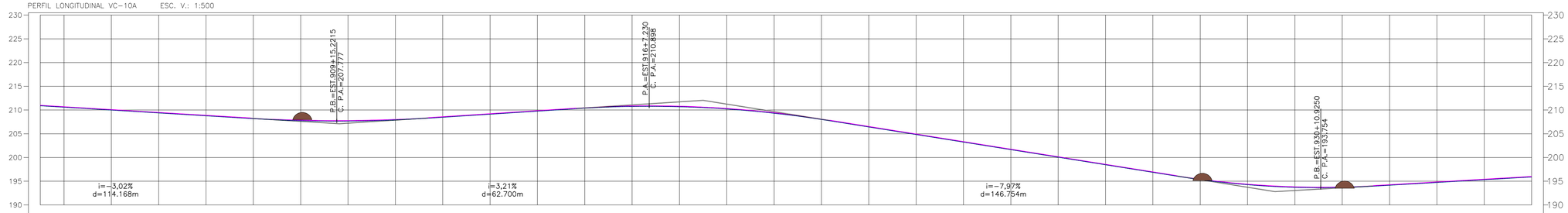

ESTACAS	TERRENO	PROJETO	CORTE	ATERRO
903	210,887	211,007		0,120
904	210,986	210,706		0,120
905	209,982	210,102		0,120
906	209,378	209,498		0,120
907	208,775	208,895		0,120
908	208,172	208,292		0,120
909	207,753	207,873		0,120
910	207,667	207,787		0,120
911	207,912	208,032		0,120
912	208,473	208,593		0,120
913	209,115	209,235		0,120
914	209,756	209,876		0,120
915	210,391	210,511		0,120
916	210,751	210,871		0,120
917	210,693	210,813		0,120
918	210,217	210,337		0,120
919	209,323	209,443		0,120
920	208,011	208,131		0,120
921	206,424	206,544		0,120
922	204,831	204,951		0,120
923	203,237	203,357		0,120
924	201,644	201,764		0,120
925	200,051	200,171		0,120
926	196,458	196,578		0,120
927	196,865	196,985		0,120
928	195,335	195,455		0,120
929	194,261	194,381		0,120
930	193,712	193,832		0,120
931	193,688	193,808		0,120
932	194,156	194,276		0,120
933	194,733	194,853		0,120
934	195,311	195,431		0,120
935	195,889	196,009		0,120

SERPRA
SERVIÇOS, PROJETOS E ASSESSORIA LTDA.
Fone: (65) 3642-4045 Av. Historiador Rubens de mendonça, 1856 - Edifício Cuabá
Office Tower, Sl. 506 CEP: 78050-000 - Cuabá - MT

APROVAÇÃO
PREFEITURA MUNICIPAL DE FIGUEIRÓPOLIS D'OESTE

LUIS FELIPE CARVALHO B. LIMA
ENGENHEIRO CIVIL
CREA-MT 121.523-583-6

OBRA	ADEQUAÇÃO DE ESTRADAS VICINAIS
PROPRIETÁRIO:	PREFEITURA MUNICIPAL DE FIGUEIRÓPOLIS D'OESTE
LOCAL:	DIVERSAS ESTRADAS DO MUNICÍPIO
ASSUNTO:	PROJETO GEOMÉTRICO
DATA:	ABRIL / 2025
FOLHA Nº:	163 /163

0 1 2 3 4 5 cm

Formato: A1 (841x594mm)